

**Guy Davis Community Park**  
All runs (last updated Aug 10, 2021 12:47pm)

22

Activities

327

Participants

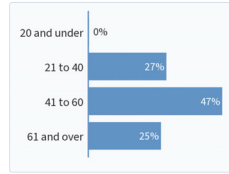
776

Average responses

73%

Average engagement

**What is your age?**



Response options	Count	Percentage
20 and under	1	0%
21 to 40	88	27%
<b>41 to 60</b>	<b>151</b>	<b>47%</b>
61 and over	82	25%

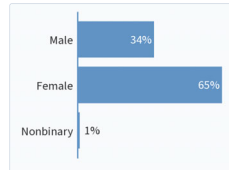
98%

Engagement

322

Responses

**What is your gender?**



Response options	Count	Percentage
Male	110	34%
<b>Female</b>	<b>208</b>	<b>65%</b>
Nonbinary	3	1%

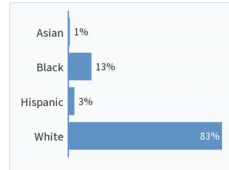
98%

Engagement

321

Responses

**Which best describes you?**



Response options	Count	Percentage
Asian	3	1%
Black	39	13%
Hispanic	10	3%
<b>White</b>	<b>260</b>	<b>83%</b>

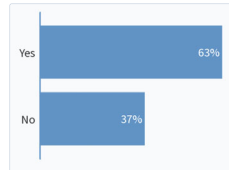
95%

Engagement

312

Responses

**Are you a resident of the City of Stuart?**



Response options	Count	Percentage
<b>Yes</b>	<b>200</b>	<b>63%</b>
No	115	37%

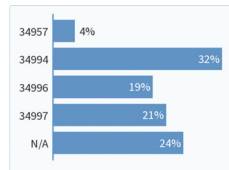
96%

Engagement

315

Responses

**What is your zip code?**



Response options	Count	Percentage
34957	13	4%
<b>34994</b>	<b>100</b>	<b>32%</b>
34996	59	19%
34997	67	21%
N/A	77	24%

96%

Engagement

316

Responses

Provide the name of the street where you live.



Responses

- Schooner Oaks Way 1881 sw palm city road Federal highway Egret pond Mlk Mlk Alden
- Conference circle Fork Road Dixie hwy Osceola Circle Street Fleming
- Martin Luther King Jr blvd Bloxham Way Delmar Century Way Stypmann Blvd Michaels Ct
- Martin California Avenue SE Country Club Lane SE Pelican Dr Fork rd SW Briarwood Court
- 15th Street 13 th st Alamanda Way weir Old st lucie blvd 13th Street Aster Dolphin
- Bridgetown Court Dolphin Pin Oak Terrace Merlin ct Arch SE Hibiscus Ave Channel
- 1030 nw Terrace Rd Apache SE Pelican Dr SW Hideaway NE Ocean Blvd 14th
- SW Millbrook Ln 10 Tarpon Manatee Terr Cleveland Micanopy Terrace 15th court
- Ocean Avenue Riverside Ocean Blvd Century Way SE 5th St 6203 SE Orange Blossom Trail
- Egret Way SW Gallery Circle SW Branch Ter W Bloxham Way SE Bayshore Terrace
- St Joseph's Ave Hibiscus ave SE Duval Drive DOLPHIN SE Pelican Dr 15th Street
- Brook Street 8th Palm city road Hibiscus SE Seagrape Way Palm City Road SW VILLA PL
- 9th st Nw pine tree way Paurotis lane Flora Belle SE Parkway Dr Mayacoo Way
- Old Saint lucie blvd hibiscus Krueger parkway Ocean Ave Madison St. Danforth cir
- Anhinga Ave Steven Avenue South Ocean Drive Willoughby Colorado avenue
- Belgrave Terrace 6th St. Bermuda Way SE Flamingo SE Lower Street Ocean Ave
- East ocean blvd Thelma street 10 Palm City Road Arch Ave Sw blue daze way
- Anchorage way Sea Captain Drive 16th Ct Lake SE Stonebriar Way DixieHwy
- SE Edgewood Tarpon Fleming Way Merida Nw Pine Tree Way Stuart SW Ivory Road
- Monterey Central parkway Madison ave Westover Sw palm city road SE Harrold Ter
- SW Eaglegen Place Branch Ter W Indian Grove Drive Church Sunset SE Ocean Blvd
- Briarwood ct Parkside Dr Sand Dollar Lane Everglades Blvd Stafford dr Pin Oak Terrace
- Savage 9th North river drive Captiva Drive Evergreen Stonebriar Mayacoo Way No
- Se ocean blvd Sand oak drive Hibiscus Dyer Point Road 15th Street East ocean Blvd
- 6th street Krueger Pkwy Alamanda Way SE Federal Hwy SE Letha Circle
- 1841 sw palm city rd Madison Avenue South Riverpoint Drive Hideaway Place Ault
- Danforth cir Southwood windsong ln Palm City FL SE Lake St Madison Avenue
- SE Robertson Rd Seminole Sr Cove Road SW Caprice Cir. Egret Way Not entering that
- SE OCEAN BLVD 5th Solitaire Palm Drive SE Saint Lucie Blvd 15th Street Seafury La
- Hibiscus ave Live in SLC but work and play in Martin County SW Glen Crest Way
- 5753 s e Mercedes Ave Seahawk (PC) Virginia SW Southriver Dr Mapp Road Garden Street
- 9th st Long bay Stonebriar Way SE Ocean Blvd Water Edge Way Bayou Lake Legacy Way
- Bloxham Quai hollow SE Ocean blvd SE Trafalgar Ter Putnam Dixie Hwy Madison St
- Akron Casa Us1 Baku 5150 SE Harrold Ter 9th Street Acacia Trl Palm City resident
- Ocean Avenue Bonneville SE Letha Circle SE Edgewood Krueger parkway 32nd east
- Palm beach rd SE Stonebriar Way Bay cedar cir N. River Road Flamingo
- North Carolina Drive SE Quay St SE Flounder Ave 6th St Stypmann blvd Bayou ave
- Sandlace Court SW Cynthia Street Rustic cir Seahawk Colorado Post Terrace Miami, FL
- SE Federal Hwy St. Lucie Blvd Stafford drive Ocean Ave Aster 15th court Church St
- SE Devenwood Way lake st Sw bald Eagle dr

63% Engagement

243 Responses

# Guy Davis Community Park

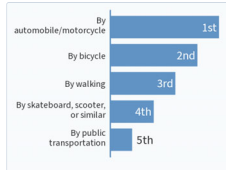
Provide the name of the nearest intersecting street to the previous question..



- Responses
- Osceola & Cortez Rio Florida ave Mariner Sands Kanner East avenue NA
  - Palm Beach Road cortez Graham Monroe Street Ocean Salerno Kanner Savanna Rd
  - Palm beach rd. S Kanner Hwy SE Glenwood Drive 5th Pomeroy Kanner US1
  - Savannah Flamingo English Garden Palm Beach Rd and 14th street Fast
  - 6203 SE Orange Blossom Trail SW Old Royal Dr Monterey New providence Palm Beach Rd
  - SE Robertson Rd and SE Bayshore Terrace SE Pompano Terr 10th Street Indian Street 9th
  - SE 10th Kanner Saint Joseph Avenue Bahamas Colorado Georgia Ave Us1
  - Sw sUnset Trail Cove Rd Britt road 10th Street Becket St. Kanner McDonalds Indian
  - Martin Downs Blvd, High Meadows 10th St. Lucie Blvd Christine way Jensen Beach blvd
  - N/A SE Pomeroy St Martin Downs Bay cedar cir SE center Avenue Pathfinder Kanner
  - NA Kanner and Monterey Halpatioke Jensen Beach Blvd Us1 and Monroe
  - Horseshoe Point Road Riverside Drive Palm Beach road Britt Rd. & US 1 Spruce Ridge Drive
  - Dixie lane 10th Street Indian St 5th and 6th Streets Lark Manner Hwy Kanner
  - Andrews Monterey Road Jennings 10th Street Colorado Avenue Mapp rd
  - Kanner Highway SW MARTIN DOWN BLVD Milk Monterey Versailles.rd us hwy1
  - palm beach rd Kubin Colorado Ocean Kanner Hwy Becker Road Salerno Road 13th
  - St. Lucie Blvd 7th Street PSL Blvd NA Palm City rd Monterey Road Aires 7th st
  - West Ocean Boulevard 6th street pomeroy-kanner Mapp Rd N/A 6th street Pomeroy
  - High School Salerno NA MacArthur and ocean blvd SE West Snow Rd Lake Monterey
  - 10th street 1 Palm City Road Treasure Hyacinth Pomeroy Nope Mariner sands
  - US1 Willoughby & Monterey Se tenth street Miami, FL Indian St Eyerly Palm city road
  - Seabranch Blvd Osceola Kanner 10th St Palm beach road and east ocean blvd
  - Also not answering that Jensen Beach Blvd Seabrook Federal hwy 96th Street
  - Martin Luther King,Jr 10 Mapp and Martin hwy. Palm Beach Rd SE Ocean Ave Salerno rd
  - SE Monterey Citrus and Martin Highway Salerno No longer in Stuart Florida. Mapp Road
  - 10th St lucie blvd Kanner/Pomeroy Hideaway LN SE Soundings Way Mapp road
  - Savage & Gatlin Kirk Railway Lillian Court Locks and kanner Cove Road Pbr
  - Sea ranch Blvd SE St Lucie Blvd Harrold Terr and kubin 72nd Dr Britt and pine ridge Non
  - SE 8th No more intersecting streets Palm beach road 10th and palm beach 10th US 1
  - Becker Rd Heritage Ridge Long spur Indian 13 Dixie Kanner Highway High school
  - palm beach rd and 10th Darling 7th Center Ave riverside Us1 Summerfield entrance
  - Mapp Road SW Pennington st NA Balboa Palm beach Us1 10th Street Us-1
  - Palm Beach rd Krueger N Sewalls Point SE Indian st

54% Engagement  
211 Responses

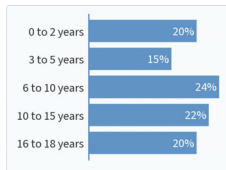
Specific to Guy Davis Community Park, please rank the options to determine how you would most-likely access the park? (1 - most-likely; 5 - least-likely)



Response options	Rank
By automobile/motorcycle	1st
By bicycle	2nd
By walking	3rd
By skateboard, scooter, or similar	4th
By public transportation	5th

55% Engagement  
6,532 Responses

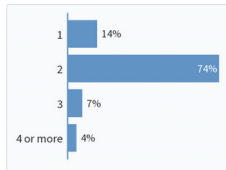
If any, what are the ages of the children in your household? (Select all that apply)



Response options	Correct	Count	Percentage
0 to 2 years	✓	43	20%
3 to 5 years	✓	33	15%
6 to 10 years	✓	52	24%
10 to 15 years	✓	48	22%
16 to 18 years	✓	43	20%

45% Engagement  
219 Responses

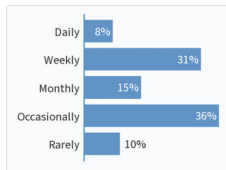
How many adults live in your household?



Response options	Count	Percentage
1	36	14%
2	186	74%
3	18	7%
4 or more	11	4%

76% Engagement  
251 Responses

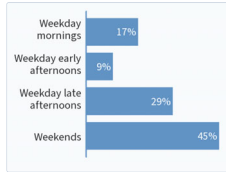
How often would you use the park?



Response options	Count	Percentage
Daily	19	8%
Weekly	78	31%
Monthly	38	15%
Occasionally	90	36%
Rarely	24	10%

76% Engagement  
249 Responses

**When would you most likely visit the park? (Select all that apply)**

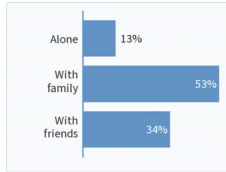


Response options	Count	Percentage
Weekday mornings	62	17%
Weekday early afternoons	32	9%
Weekday late afternoons	103	29%
<b>Weekends</b>	<b>158</b>	<b>45%</b>

74% Engagement

355 Responses

**In general, would you visit the park with others? (Select all that apply)**

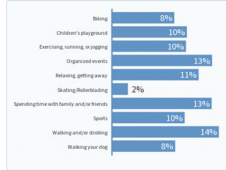


Response options	Count	Percentage
Alone	43	13%
<b>With family</b>	<b>180</b>	<b>53%</b>
With friends	115	34%

73% Engagement

338 Responses

**When visiting any park, what activities most entice you? (Select all the apply)**

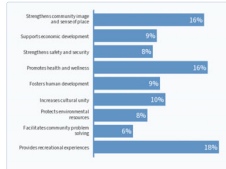


Response options	Count	Percentage
Biking	74	8%
Children's playground	89	10%
Exercising, running, or jogging	88	10%
Organized events	119	13%
Relaxing, getting away	103	11%
Skating/Rollerblading	19	2%
Spending time with family and/or friends	118	13%
Sports	86	10%
<b>Walking and/or strolling</b>	<b>127</b>	<b>14%</b>
Walking your dog	75	8%

74% Engagement

898 Responses

**From the following list, please select ALL of the benefits you feel an improved Guy Davis Community Park would provide for the community. (Select all that apply)**

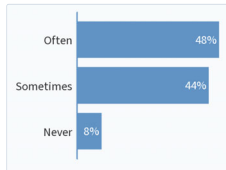


Response options	Count	Percentage
Strengthens community image and sense of place	168	16%
Supports economic development	96	9%
Strengthens safety and security	90	8%
Promotes health and wellness	174	16%
Fosters human development	101	9%
Increases cultural unity	109	10%
Protects environmental resources	82	8%
Facilitates community problem solving	60	6%
<b>Provides recreational experiences</b>	<b>191</b>	<b>18%</b>

69% Engagement

1,071 Responses

**How often do you visit parks as part of your exercise or health and fitness routine?**

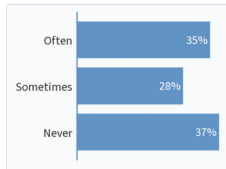


Response options	Count	Percentage
<b>Often</b>	<b>109</b>	<b>48%</b>
Sometimes	101	44%
Never	19	8%

70% Engagement

229 Responses

**How often do you or your children participate in organized sports field play?**

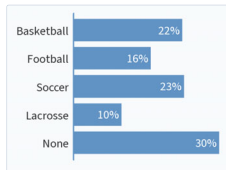


Response options	Count	Percentage
Often	74	35%
Sometimes	59	28%
<b>Never</b>	<b>79</b>	<b>37%</b>

65% Engagement

212 Responses

**If "often" or "sometimes," what type of sports? (Select all that apply)**

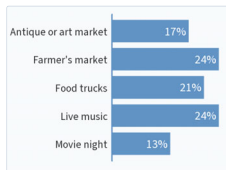


Response options	Count	Percentage
Basketball	59	22%
Football	42	16%
Soccer	60	23%
Lacrosse	26	10%
<b>None</b>	<b>79</b>	<b>30%</b>

59% Engagement

266 Responses

**What type of non-sports events would most entice you to visit the park? (Select all that apply)**

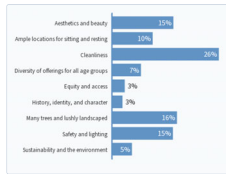


Response options	Count	Percentage
Antique or art market	127	17%
<b>Farmer's market</b>	<b>177</b>	<b>24%</b>
Food trucks	152	21%
<b>Live music</b>	<b>177</b>	<b>24%</b>
Movie night	96	13%

68% Engagement

729 Responses

What values are most important to you when selecting to visit a park? (Select your top 3)

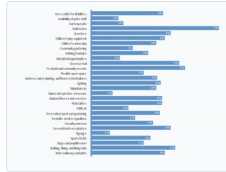


Response options	Count	Percentage
Aesthetics and beauty	95	15%
Ample locations for sitting and resting	63	10%
<b>Cleanliness</b>	<b>165</b>	<b>26%</b>
Diversity of offerings for all age groups	45	7%
Equity and access	20	3%
History, identity, and character	16	3%
Many trees and lushly landscaped	100	16%
Safety and lighting	94	15%
Sustainability and the environment	31	5%

68% Engagement

629 Responses

Specific to Guy Davis Community Park, what components would you like to see? (Select all that apply)

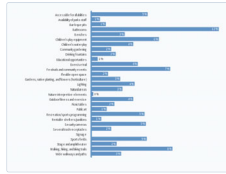


Response options	Count	Percentage
Accessible for all abilities	85	4%
Availability of parks staff	32	2%
Bar-b-que pits	38	2%
<b>Bathrooms</b>	<b>151</b>	<b>7%</b>
Benches	94	4%
Children's play equipment	87	4%
Children's water play	77	4%
Community gardening	49	2%
Drinking fountains	67	3%
Educational opportunities	34	2%
Exercise trail	104	5%
Festivals and community events	111	5%
Flexible open space	62	3%
Gardens, native planting, and flowers (horticulture)	78	4%
Lighting	82	4%
Natural areas	77	4%
Nature interpretive elements	25	1%
Outdoor fitness and exercise	84	4%
Picnic tables	84	4%
Public art	44	2%
Recreation/sports programming	81	4%
Rentable shelters/pavilions	52	2%
Security cameras	73	3%
Several trash receptacles	94	4%
Signage	22	1%
Sports fields	70	3%
Stage and amphitheater	62	3%
Walking, hiking, and biking trails	99	5%
Wide walkways and paths	87	4%

64% Engagement

2,105 Responses

Of the choices, which 5 components would you rate as the most important? (Select 5 maximum)



Response options	Count	Percentage
Accessible for all abilities	51	5%
Availability of parks staff	8	1%
Bar-b-que pits	13	1%
<b>Bathrooms</b>	<b>115</b>	<b>12%</b>
Benches	30	3%
Children's play equipment	61	6%
Children's water play	38	4%
Community gardening	18	2%
Drinking fountains	22	2%
Educational opportunities	6	1%
Exercise trail	42	4%
Festivals and community events	71	7%
Flexible open space	15	2%
Gardens, native planting, and flowers (horticulture)	26	3%
Lighting	39	4%
Natural areas	28	3%
Nature interpretive elements	2	0%
Outdoor fitness and exercise	38	4%
Picnic tables	21	2%
Public art	14	1%
Recreation/sports programming	48	5%
Rentable shelters/pavilions	9	1%
Security cameras	49	5%
Several trash receptacles	18	2%
Signage	0	0%
Sports fields	50	5%
Stage and amphitheater	23	2%
Walking, hiking, and biking trails	73	8%
Wide walkways and paths	27	3%

65%  
Engagement

955  
Responses